











INDEX

	----- TOWNS
	----- COUNTRIES
	POINTS OF INTERSECTION OF LATITUDES AND LONGITUDES AS GIVEN BY AL-KHWĀRIZMĪ -----
	----- ISLANDS
	----- ISLANDS
	----- RIVERS
	----- MOUNTAINS
	----- WATER
	----- LIMITS OF IQLĪMS (Climes)
	----- EQUATOR

SCALE ----- 1 inch = 1° of al-Khwārizmī = c.66.2/3 Arabian miles
(1 Arabian mile = c.1.1/15 geographical miles)